912.73
Un3lac
no. 134

No. 134
MILFORD,
TO
SALT LAKE CITY, UTAH.
1929
1931
1935

UNITED STATES
AIR NAVIGATION MAPS

JAN 24 1930

Map
G
3701
.P6
S500
.C6
no.134

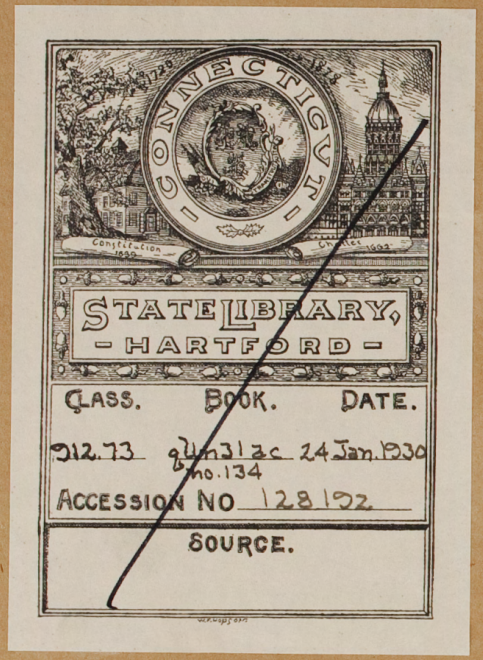

AIRWAY MAP NO. 134

PRICE 35 CENTS

Advance Sheet
Subject to correction

MILFORD TO SALT LAKE CITY UTAH

COMPILED AND PRINTED FOR THE AERONAUTICS BRANCH
OF THE DEPARTMENT OF COMMERCE BY THE
COAST AND GEODETIC SURVEY
WASHINGTON, D. C
1929

23210

DEPARTMENT OF COMMERCE · UNITED STATES OF AMERICA

- Railroad one track
- Two or more tracks
- Railroad electric
- Prominent transmission line
- Main highway
- Secondary highway
- City or large town
- Town or village

Magnetic variations shown by red arrows

The flight courses are magnetic

3000 to 5000	7000	9000	12000 feet

GRADIENT OF ELEVATIONS
Datum is mean sea level

1/500 000

10 0 10 20 30 Statute Miles

- ARMY, NAVY OR MARINE CORPS FIELD
- COMMERCIAL OR MUNICIPAL FIELD
- DEPARTMENT OF COMMERCE INTERMEDIATE FIELD
- MARKED AUXILIARY FIELD
- FLASHING BEACON
- REVOLVING BEACON

LF denotes lighting facilities at the field

128192

DEC 28 '28

GREAT SALT LAKE
SALT LAKE CITY
OGDEN
West Weber
HOOPER
Roy
Ulinah
Peterson
Clearfield
LAYTON
Kaysville
Syracuse
FARMINGTON
Centerville
BOUNTIFUL
WOODS CROSS
Weber
River
MORGAN
Henefer
Devils Slide
Brimville
Grass Creek
Upton
Echo City
Coalville
Hoytsville
Wanship
Peoa
Oakley
Kamas
Beaver
Provo
River
PARK CITY
Silver Lake
Alta
Douglas
Saltair
MAGNA
MIDVALE
MURRAY
SANDY
Bacchus
Welby
Jordan
River
DRAPER
RIVERTON
Lark
BINGHAM CANYON
International
TOOELE
GRANTSVILLE
Burmester
TO ELKO SEE MAP 33
TO ROCK SPRINGS SEE MAP 14
Midway
HEBER
Charleston
Daniels
Wallsburg
Vivian Park
AMERICAN FORK
PLEASANT GROVE
LEHI
PROVO
SPRINGVILLE
Hobble
Strawberry Reservoir
UTAH LAKE
SPANISH FORK
Salem
PAYSON
Spanish
Fork
Thistle
SANTAQUIN
Mosida
CEDAR VALLEY
Stockton
Ophir
Rush Lake
St. John
Clover
Center
RUSH VALLEY
Tooele
Vernon
Elberta
Goshen
Indianola
Government
Indian Springs
Benmore
Lofgreen
Boulter
EUREKA
Mammoth
Antic
Silver City
Starr
Mona
Milburn
NEPHI
FOUNTAIN GREEN
FAIRVIEW
MT PLEASANT
MORONI
Levan
Wales
Chester
SPRING CITY
LAKE PARAVAN MTS
TRUE
VAR 17 1/2°E
41°
40° 30'
40°
39° 30'
12° 30'
2
1
1B
1A
2A
2B
2C
3A
3B
3C
4
57
58
59
60
62
63
64
65
53
33
184
620
640
580

AIRWAY MAP NO. 134

PRICE 35 CENTS

MAP 133

Advance Sheet
Subject to correction

COMPILED AND PRINTED FOR THE AERONAUTICS BRANCH OF THE DEPARTMENT OF COMMERCE BY THE COAST AND GEODETIC SURVEY WASHINGTON, D. C

MAY 1931

DEPARTMENT OF COMMERCE · UNITED STATES OF AMERICA

MILFORD TO SALT LAKE CITY UTAH

- Railroad one track
- Two or more tracks
- Railroad electric
- Prominent transmission line
- Magnetic variations shown by red arrows
- The flight courses are magnetic
- Main highway
- Secondary highway
- City or large town
- Town or village

RADIO RANGE

R R Bn

3000 to 5000	7000	9000	12000 feet

GRADIENT OF ELEVATIONS
Datum is mean sea level

- ARMY, NAVY OR MARINE CORPS FIELD
- COMMERCIAL OR MUNICIPAL FIELD
- DEPARTMENT OF COMMERCE INTERMEDIATE FIELD
- MARKED AUXILIARY FIELD
- FLASHING BEACON
- REVOLVING BEACON

LF denotes lighting facilities at the field

$\frac{1}{500\,000}$

10 0 10 20 30 Statute Miles

DEC 7 1933

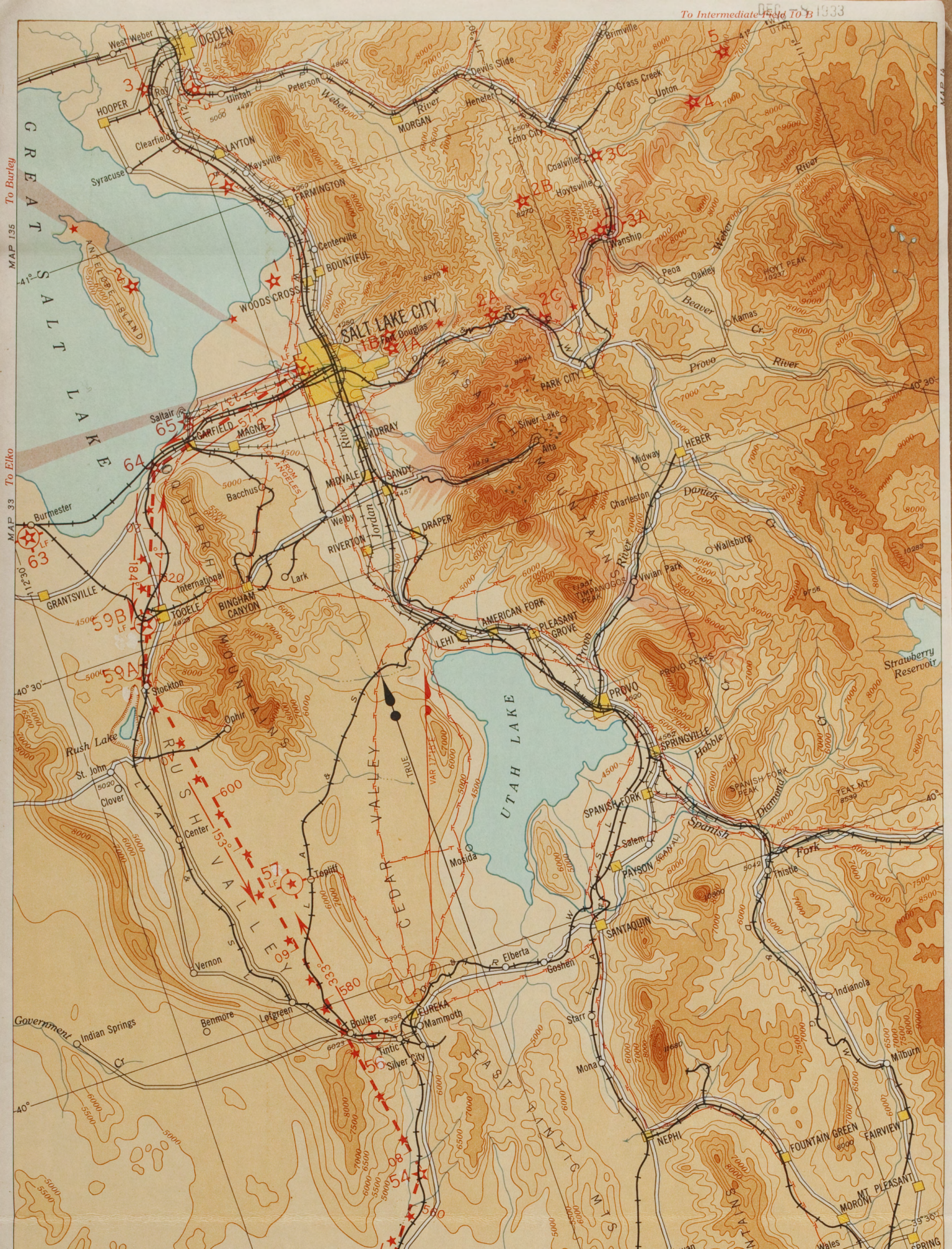
To Intermediate Field To B
MAP 135 To Burley
MAP 33 To Elko
MAP 14
GREAT SALT LAKE
ANTELOPE ISLAND
OGDEN
West Weber
HOOPER
Roy
Clearfield
Syracuse
LAYTON
Kaysville
FARMINGTON
Centerville
BOUNTIFUL
WOODS CROSS
Uintah
Peterson
Webster River
MORGAN
Heneter
Devils Slide
Brimville
Grass Creek
Upton
Echo City
Coalville
Hoytsville
Wanship
Peoa
Oakley
Kamas
HOYT PEAK
Beaver Cr.
Weber River
Provo River
SALT LAKE CITY
Douglas
PARK CITY
Silver Lake
Alta
Saltair
GARFIELD
MAGNA
MURRAY
MIDVALE
SANDY
Bacchus
Welby
RIVERTON
Jordan River
DRAPER
HEBER
Midway
Charleston
Daniels Cr.
Wallsburg
Vivian Park
IMPAMOGOS PEAK
Burmester
GRANTSVILLE
International
TOOELE
BINGHAM CANYON
Lark
AMERICAN FORK
PLEASANT GROVE
LEHI
Provo River
PROVO
PROVO PEAKS
Strawberry Reservoir
SPRINGVILLE
Hobble Cr.
SPANISH FORK PEAK
Diamond Cr.
Spanish Fork
TEAT MT
Stockton
Ophir
Rush Lake
St. John
Clover
Center
Topliff
Mosida
SPANISH FORK
Salem
PAYSON
Thistle
SANTAQUIN
Elberta
Goshen
Vernon
Lotgreen
Benmore
Government Cr.
Indian Springs
Boulter
EUREKA
Mammoth
Tintic
Silver City
Starr
Mona
Indianola
Milburn
NEPHI
FOUNTAIN GREEN
FAIRVIEW
MORONI
MT PLEASANT
Wales
SPRING
UTAH LAKE
RUSH VALLEY
CEDAR VALLEY
EAST TINTIC MTS
OQUIRRH MOUNTAINS
WASATCH MOUNTAINS
TRUE
VAR 17°14'E
41°
40° 30'
40°
39° 30'
112°30'
112°
111°30'
111°
5
4
3
3C
2B
3B
3A
2A
2C
1B
1A
65
64
63
57
59B
59A
600
553°
57
09
33
580
56
08
54
560

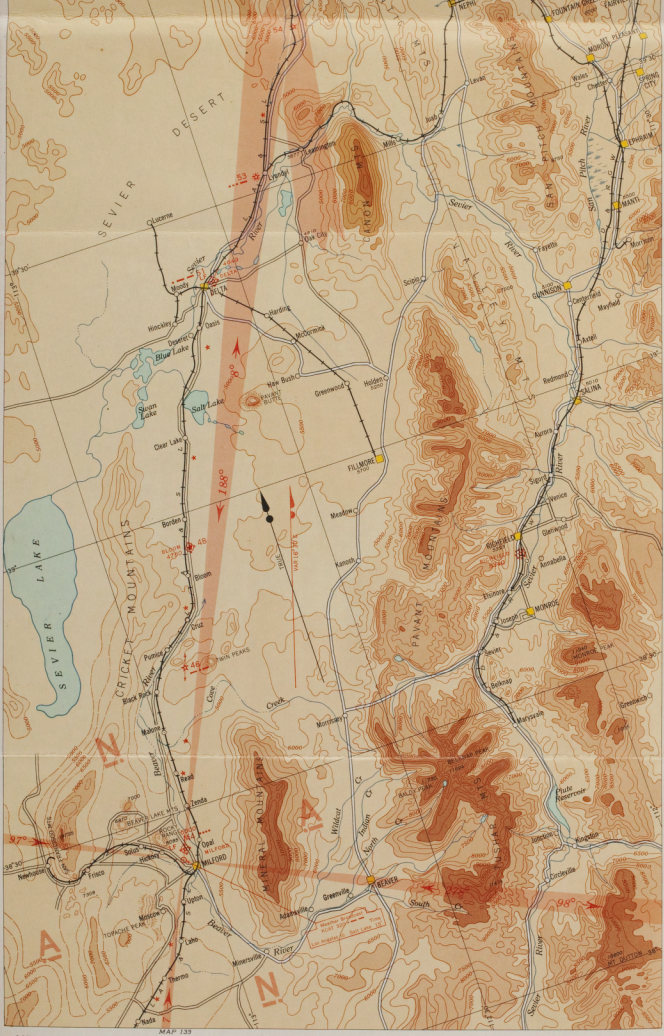
SEVIER DESERT
SEVIER LAKE
CRICKET MOUNTAINS
PAVANT RANGE
TUSHAR MOUNTAINS
SEVIER PLATEAU
Sevier River
Salt Lake
Blue Lake
Sevier
Delta
Oasis
Hinckley
Deseret
Leamington
Lynndyl
Scipio
Holden
Fillmore
Meadow
Kanosh
Oak City
Levan
Nephi
Mona
Goshen
Genola
Payson
Springville
Spanish Fork
Salem
Lehi
Pleasant Grove
Provo
Orem
American Fork
Lindon
Alpine
Highland
Cedar Fork
Sandy
Draper
Bluffdale
Riverton
Herriman
Copperton
Midvale
Murray
Salt Lake City
Bingham Junction
Bingham Canyon
Lark
Tooele
Grantsville
Stockton
Ophir
Mercur
Rush Valley
Vernon
Faust
Lake Point
Erda
Clover
Iosepa
Dugway
Knolls
Aragonite
Fish Springs
Dugway Proving Ground
Granite Mountain Record Area
Pilot Peak
Wendover
Bonneville Salt Flats
Wendover Field
Salt Lake City Municipal No. 2
Salt Lake City Municipal No. 1
Salt Lake City Municipal No. 3
Salt Lake City Municipal No. 4
Salt Lake City Municipal No. 5
Salt Lake City Municipal No. 6
Salt Lake City Municipal No. 7
Salt Lake City Municipal No. 8
Salt Lake City Municipal No.

912.73
Gun31ac
no.13-4

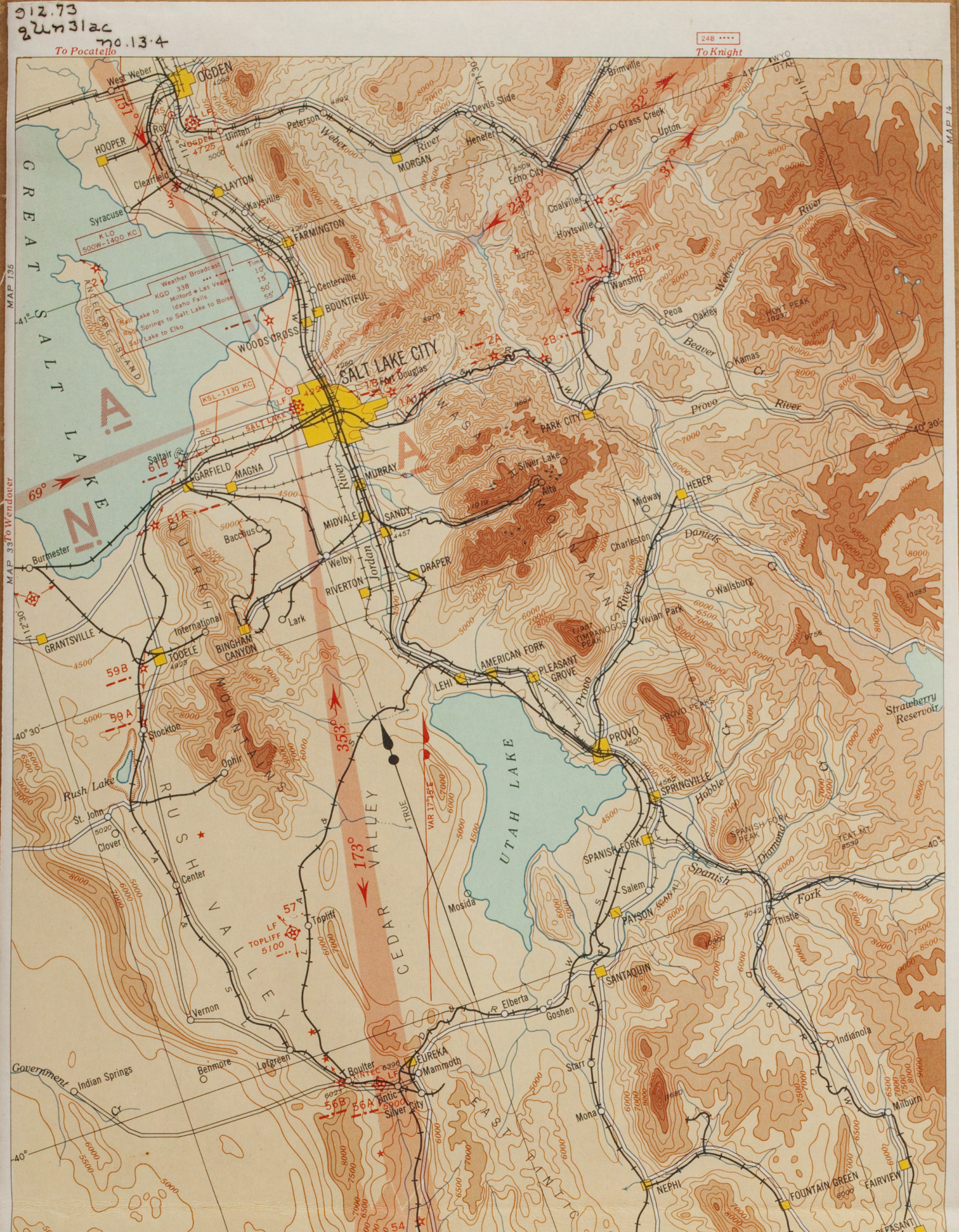

CONNECTICUT STATE LIBRARY
HARTFORD